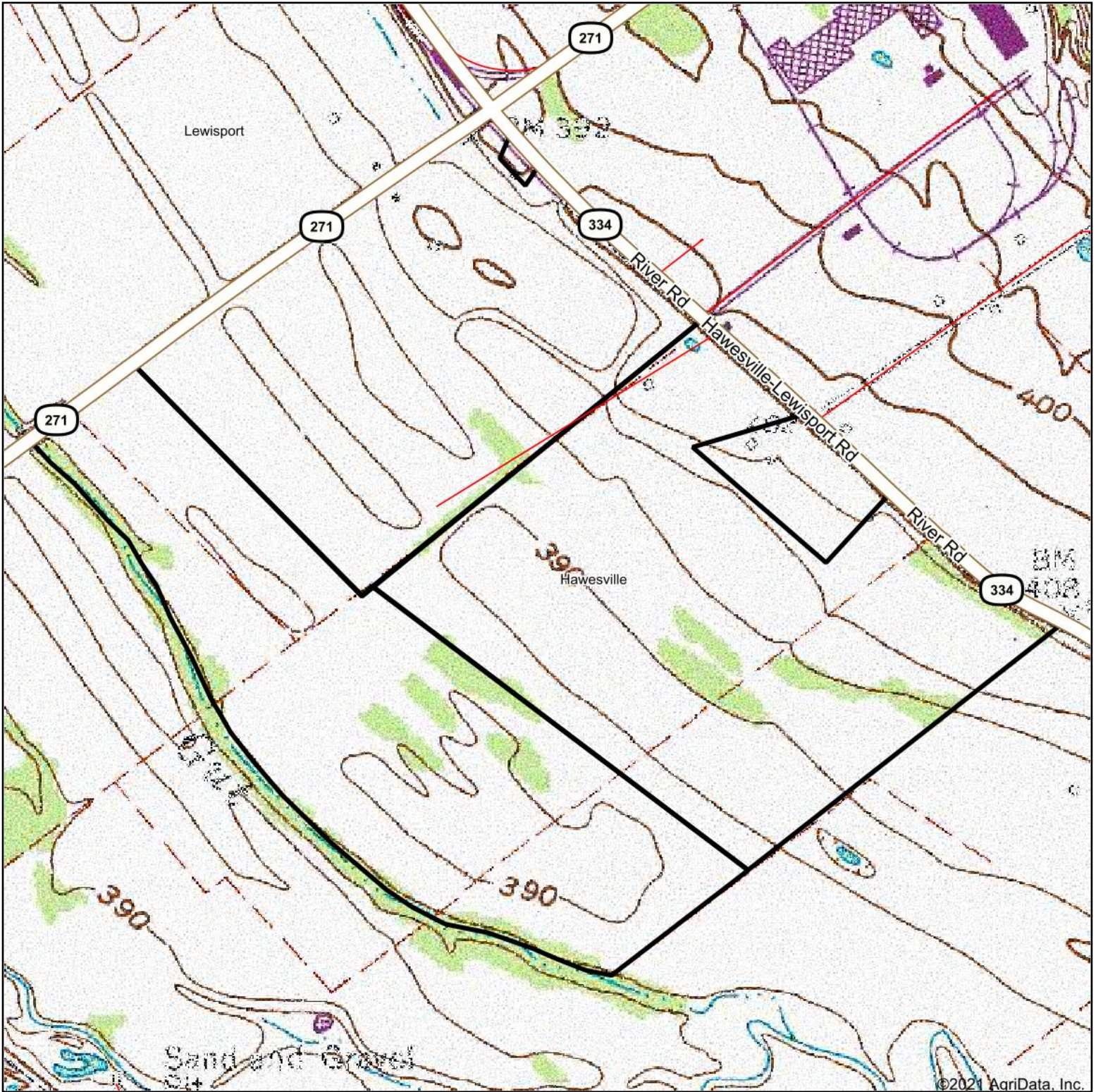
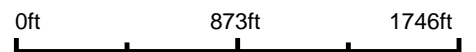


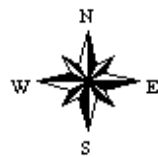
Topography Map



map center: 37° 55' 41.64, -86° 47' 12.75



Hancock County
Kentucky



3/5/2021



Maps Provided By:



© AgriData, Inc. 2021

www.AgriDataInc.com