

Aerial Map



Tract 3

©2019 AgriData, Inc.

map center: 37° 40' 49.73, -87° 32' 1.34



Henderson County
Kentucky



Company: Kurtz Auction Realty Company
 Address: 305 Frederica Street
 Address: Owensboro, KY 42301
 Phone: []

Date Ordered: 3/18/2019
 Invoice Number: []
 Customer/Sub-Contractor: []
 Address: []
 Address: []
 Phone: []
 Owner/Operator: []
 Address: []
 Address: []
 Phone: []
 Field ID: []
 Crop: []
 Mapped Acres: 15.94
 Actual Acres: 15.94
 Airport: []



Henderson, KY

Map Center:
37° 40' 49.73, -87° 32' 1.34



Field Notes:
 []

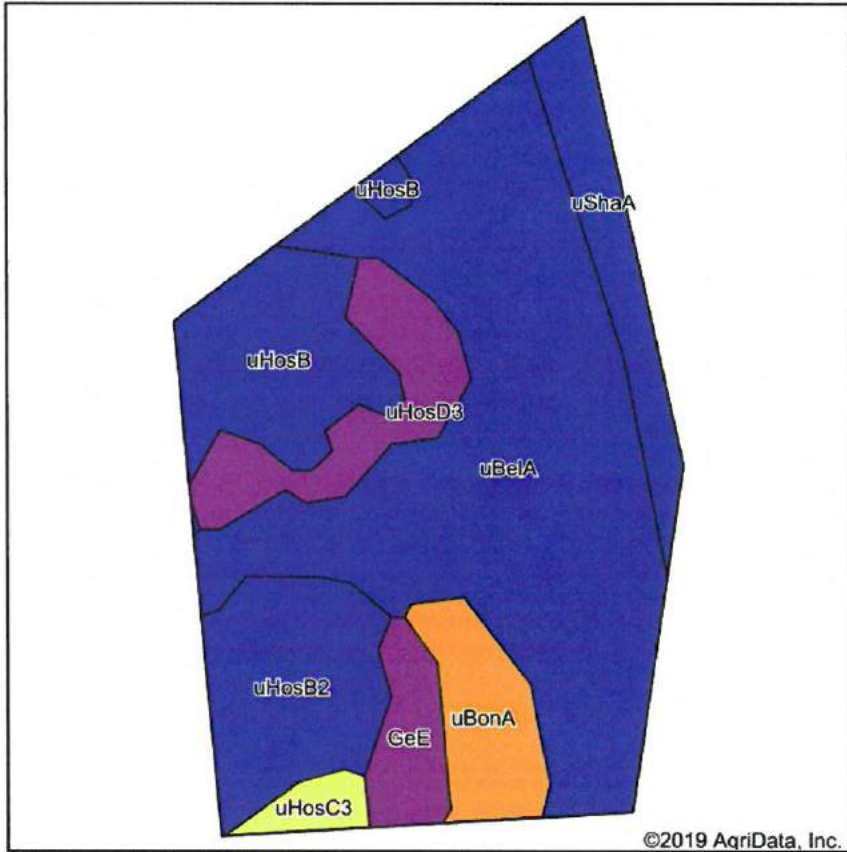
Pest	Product (Supplier)	EPA Reg. #	A.I.	Rate	Unit	Carrier	Total	Unit
							0.00	
							0.00	
							0.00	
							0.00	

REI: 0 Hour(s) - Rainfast Time: Not Set - Protective Clothing Required:

Logs: [None] Date of Application: [] Start Time: [] End Time: [] Acres Applied: []
 Applicator: [] Temperature: [] Clear Partly Cloudy Cloudy
 Applicator's ID: [] Wind Speed: [] Wind Direction: [] Desired Wind: []

Logs: [None] Date of Application: [] Start Time: [] End Time: [] Acres Applied: []
 Applicator: [] Temperature: [] Clear Partly Cloudy Cloudy

Soils Map



State: **Kentucky**
 County: **Henderson**
 Location: **37° 40' 49.73, -87° 32' 1.34**
 Township: **Hebbardsville-Robards**
 Acres: **15.94**
 Date: **3/18/2019**



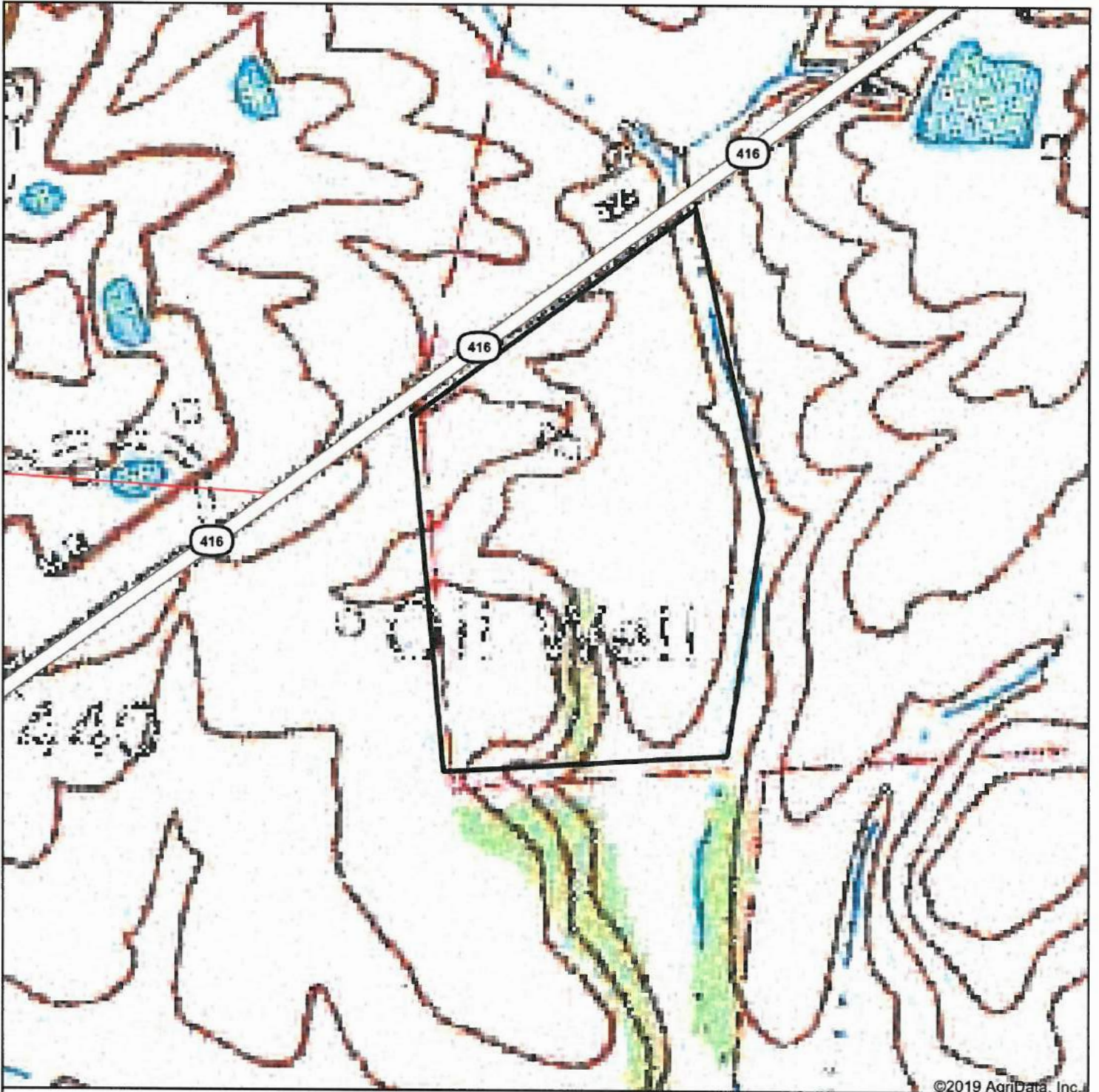
Soils data provided by USDA and NRCS.

Area Symbol: KY101, Soil Area Version: 18


Code	Soil Description	Acres	Percent of field	Non-Irr Class Legend	Non-Irr Class *c	Alfalfa hay	Burley tobacco	Corn	Grass legume hay	Pasture	Soybeans	Winter wheat	*n NCCPI Soybeans
uBelA	Belknap silt loam, 0 to 2 percent slopes, occasionally flooded	7.74	48.6%		llw			166	5.2	9.5	62	60	50
uHosB	Hosmer silt loam, 2 to 6 percent slopes	1.90	11.9%		lle		3240	140	5.5	9.5	52	72	39
uHosB2	Hosmer silt loam, 2 to 6 percent slopes, eroded	1.87	11.7%		lle	5.2	3240	140	5.2	9.5	52	72	29
uHosD3	Hosmer silt loam, 12 to 20 percent slopes, severely eroded	1.28	8.0%		Vle				3.9	7.4			15
uShaA	Sharon silt loam, 0 to 2 percent slopes, occasionally flooded	1.17	7.3%		llw	5.5		158	5.5	10.5	59	72	68
uBonA	Bonnie silt loam, 0 to 2 percent slopes, occasionally flooded	1.02	6.4%		lllw			123	4.7	8.4	55		48
GeE	Gilpin-Wellston silt loams, 20 to 30 percent slopes	0.67	4.2%		Vle				2.5	6.3			27
uHosC3	Hosmer silt loam, 6 to 12 percent slopes, severely eroded	0.29	1.8%		Ive		2700	114	4.1	8.4	42	64	17
Weighted Average						1	815.4	135.3	5	9.2	51	52.6	*n 43

*n: The aggregation method is "Weighted Average using major components"

Topography Map



map center: 37° 40' 49.73, -87° 32' 1.34



Henderson County
Kentucky

